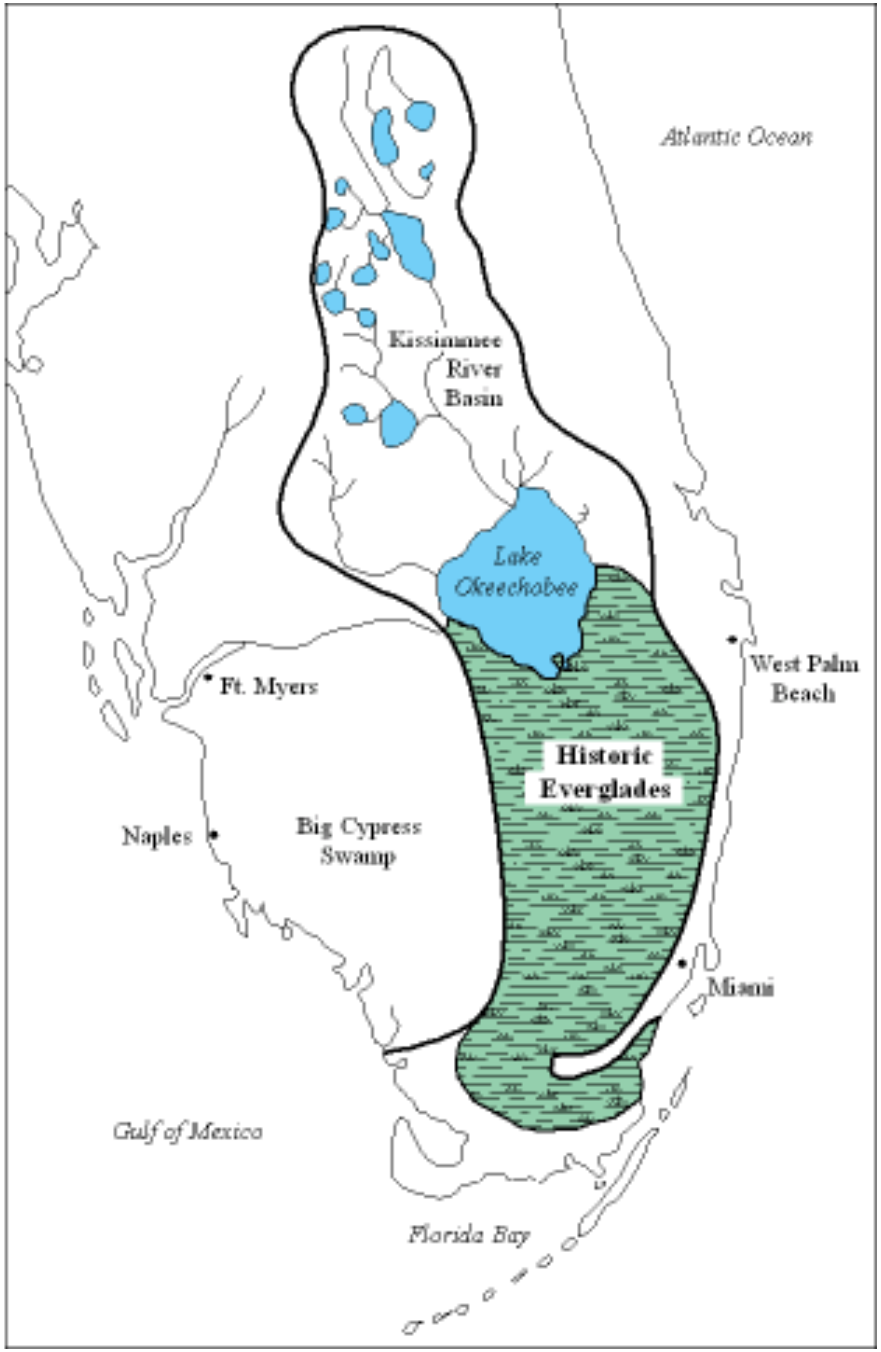
Atlantic Ocean
Kissimmee
River
Basin
Lake
Okeechobee
West Palm
Beach
Ft. Myers
Historic
Everglades
Naples
Big Cypress
Swamp
Miami
Gulf of Mexico
Florida Bay

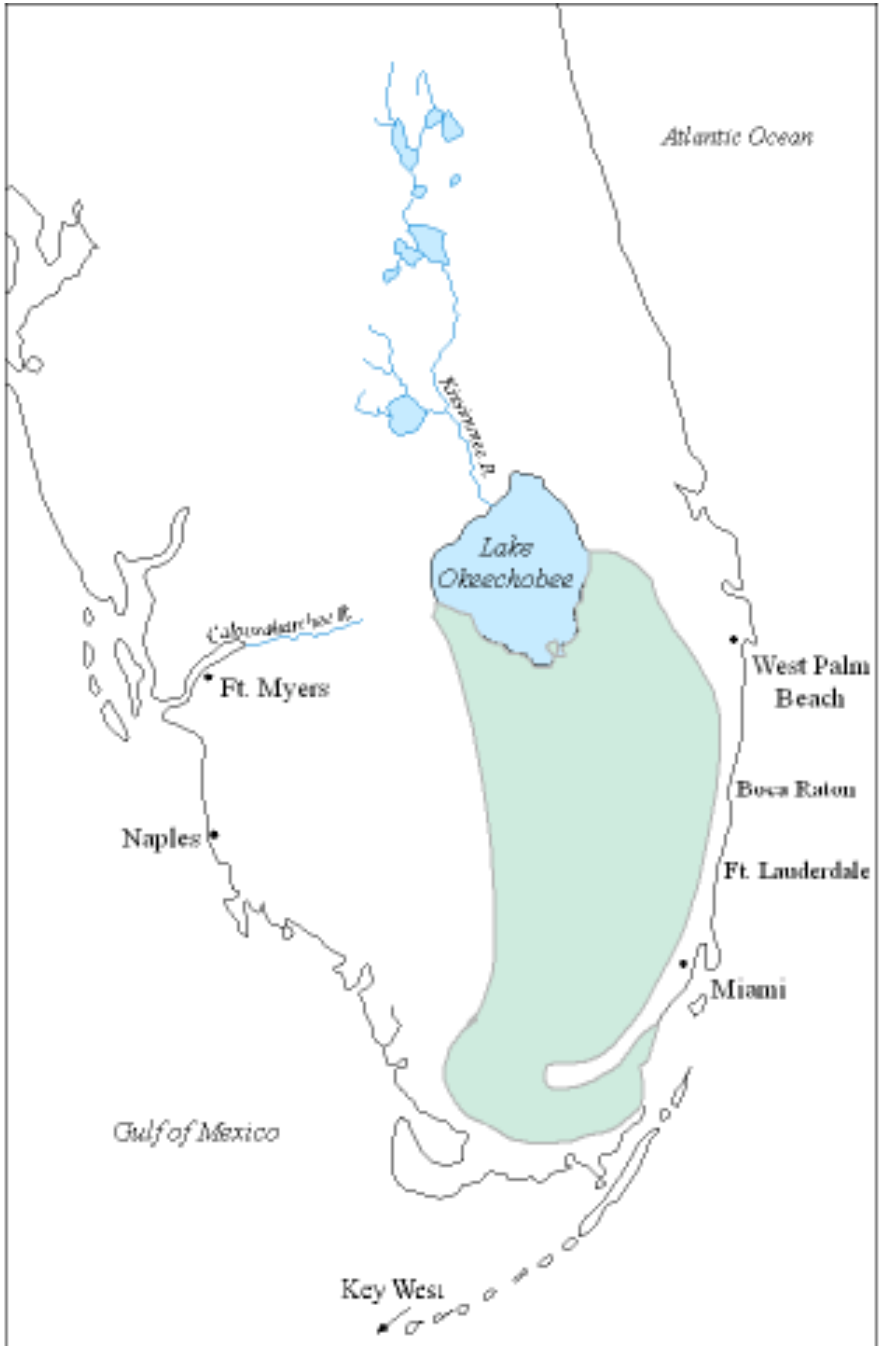
Atlantic Ocean
Kissimmee R.
Lake Okeechobee
Caloosahatchee R.
Ft. Myers
Naples
West Palm Beach
Boca Raton
Ft. Lauderdale
Miami
Gulf of Mexico
Key West

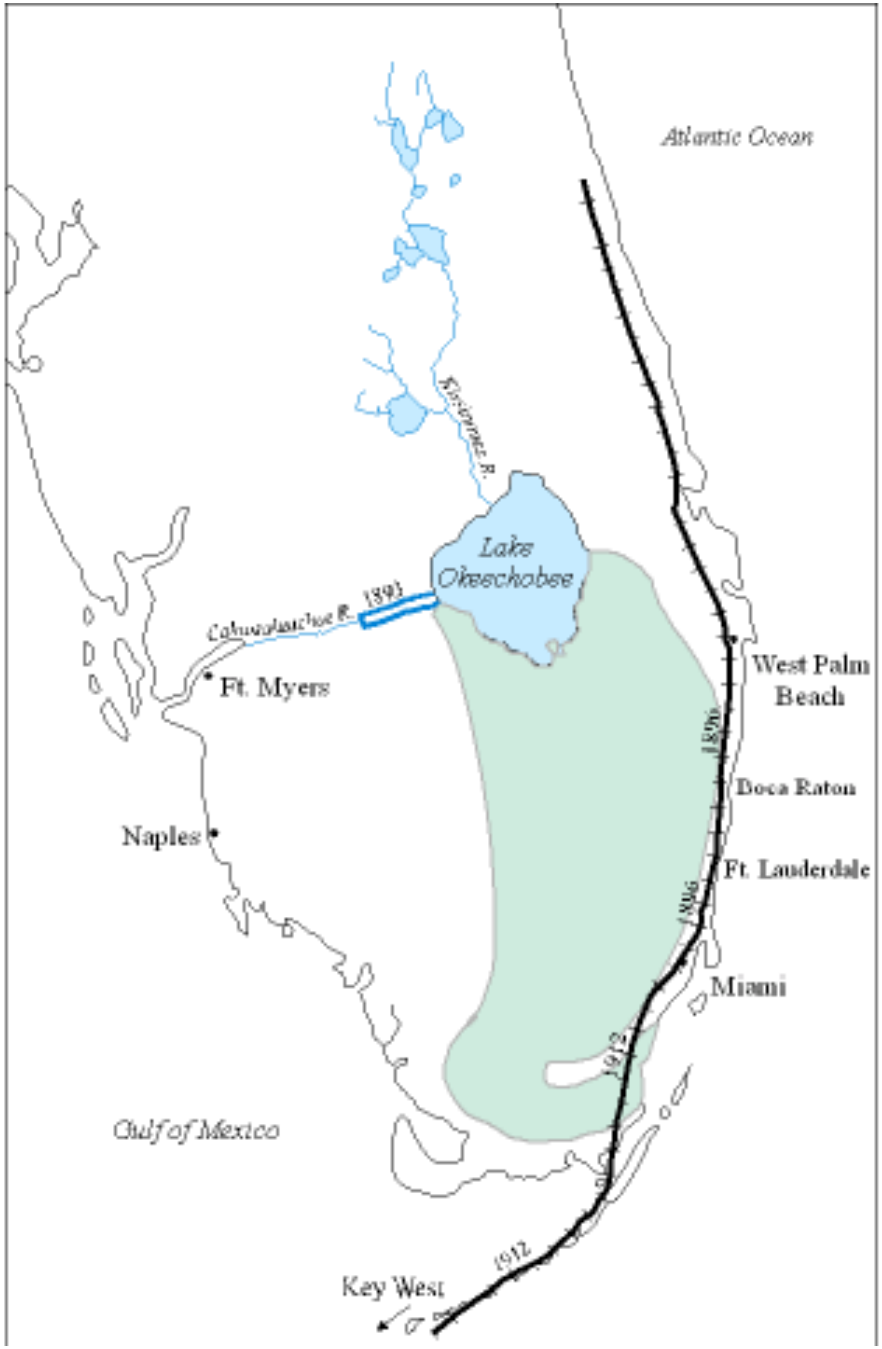
Atlantic Ocean
Kissimmee R.
Lake Okeechobee
1893
Caloosahatchee R.
Ft. Myers
Naples
West Palm Beach
1896
Boca Raton
Ft. Lauderdale
1896
Miami
1912
Gulf of Mexico
1912
Key West

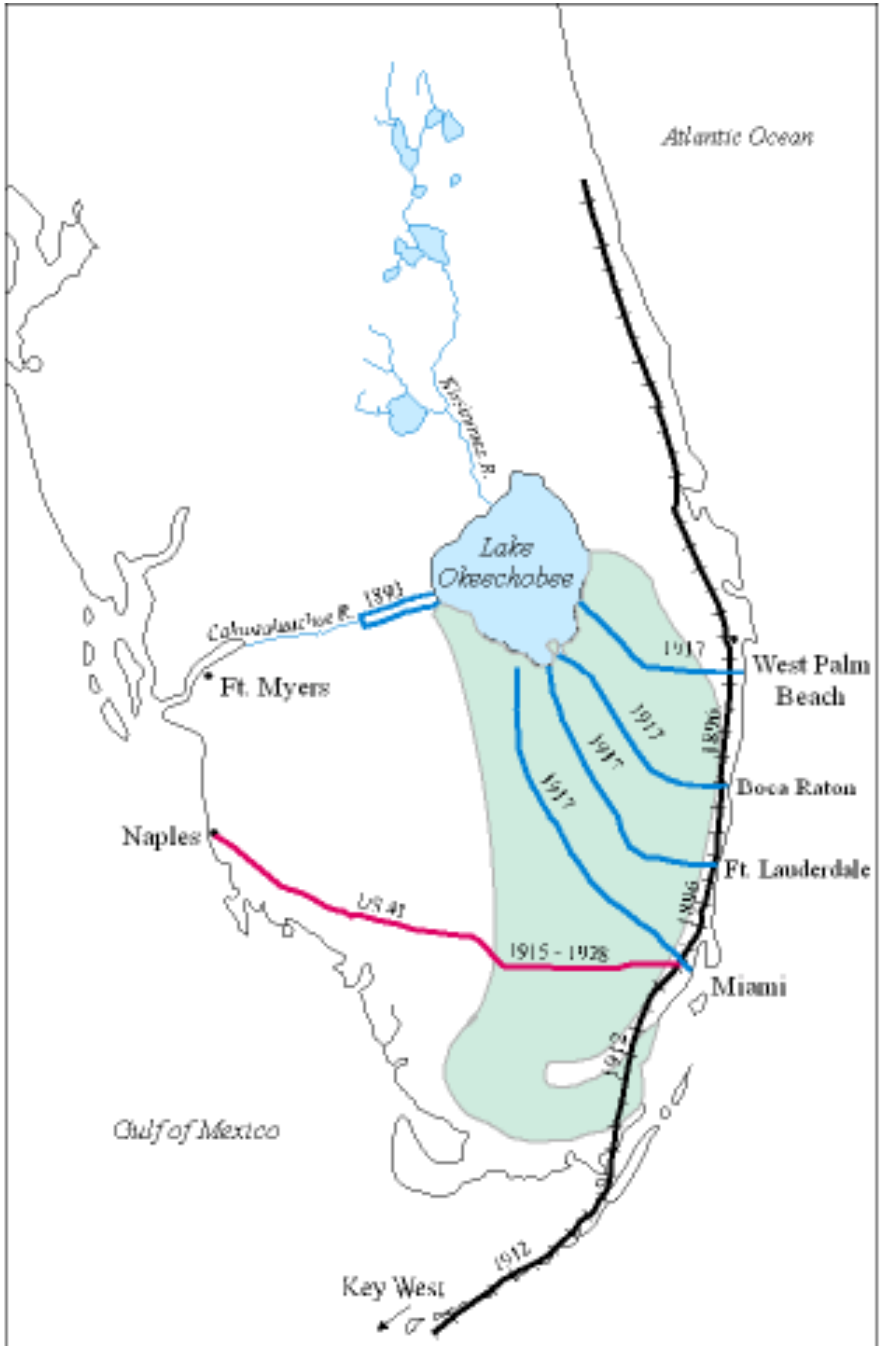
Atlantic Ocean
Kissimmee R.
Lake Okeechobee
1893
Caloosahatchee R.
Ft. Myers
Naples
US 41
1915 - 1928
1917
1917
1917
1917
1896
1896
1912
1912
West Palm Beach
Boca Raton
Ft. Lauderdale
Miami
Gulf of Mexico
Key West

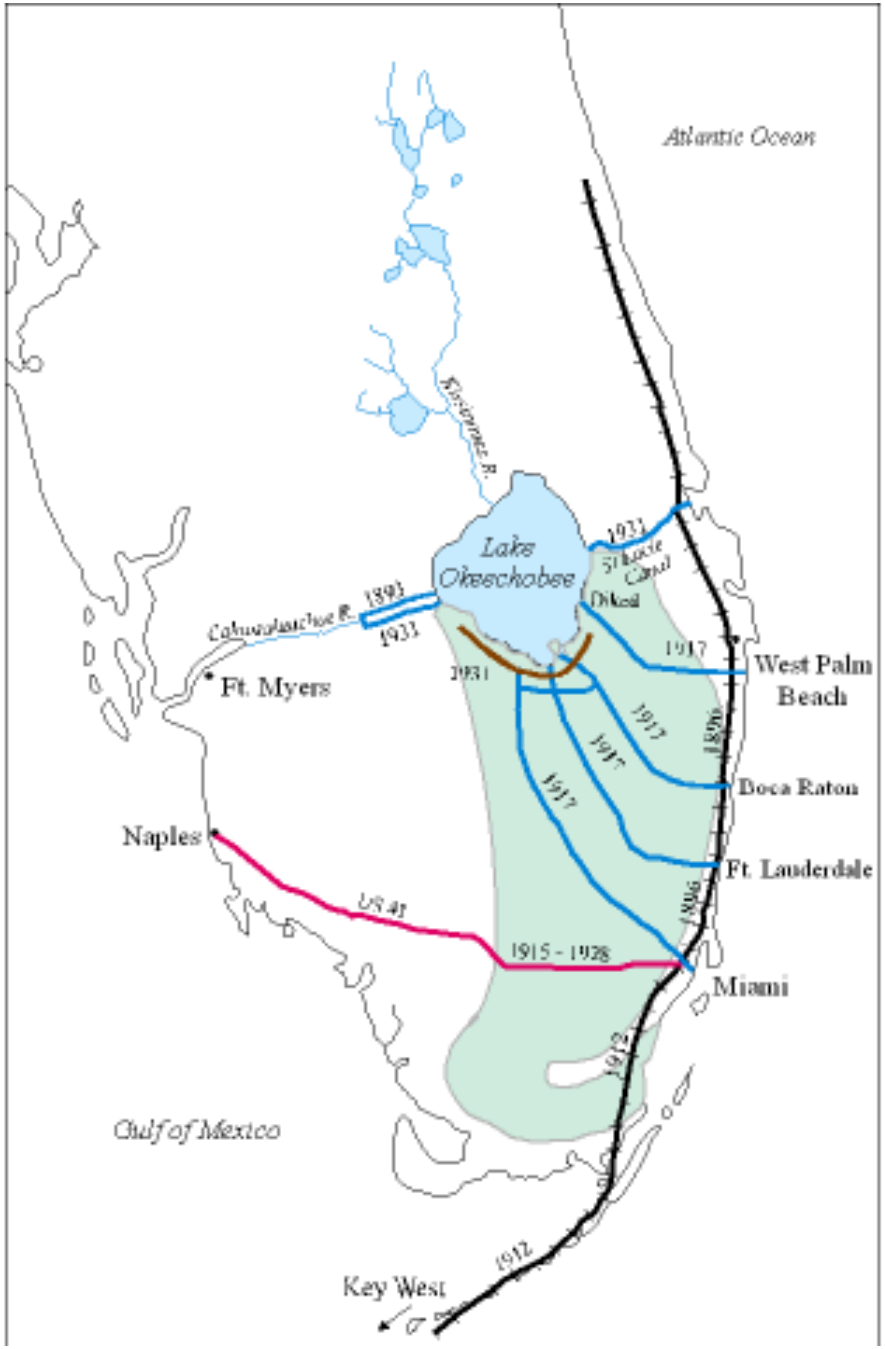
Atlantic Ocean
Kissimmee R.
Lake Okeechobee
1933
St. Lucie Canal
Dikes
1893
1933
Caloosahatchee R.
Ft. Myers
1931
1917
West Palm Beach
1917
1917
1917
1896
Boca Raton
Naples
Ft. Lauderdale
US 41
1896
1915 - 1928
Miami
1912
Gulf of Mexico
1912
Key West

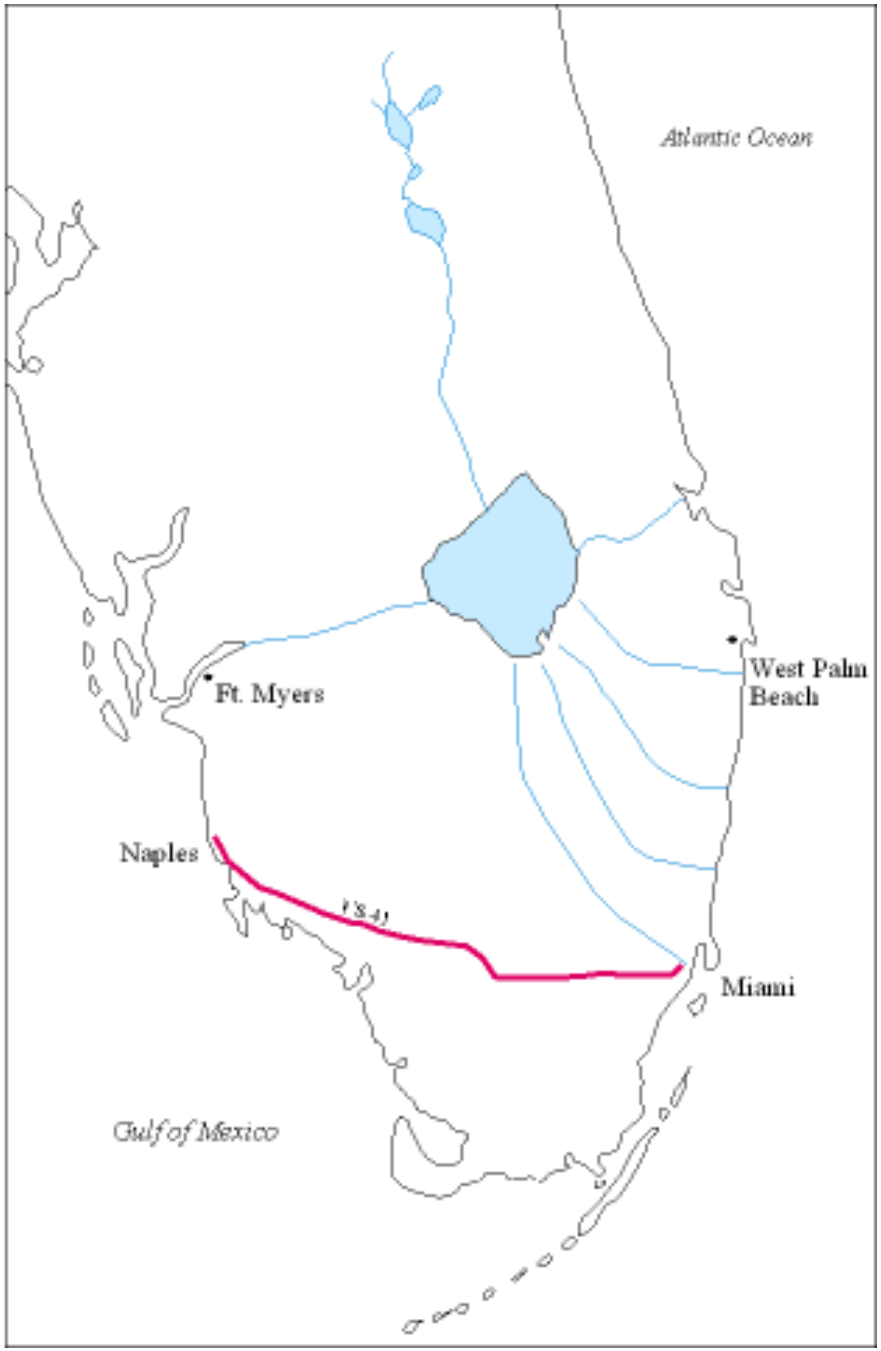
Atlantic Ocean
West Palm Beach
Ft. Myers
Naples
Tamiami Trail
Miami
Gulf of Mexico

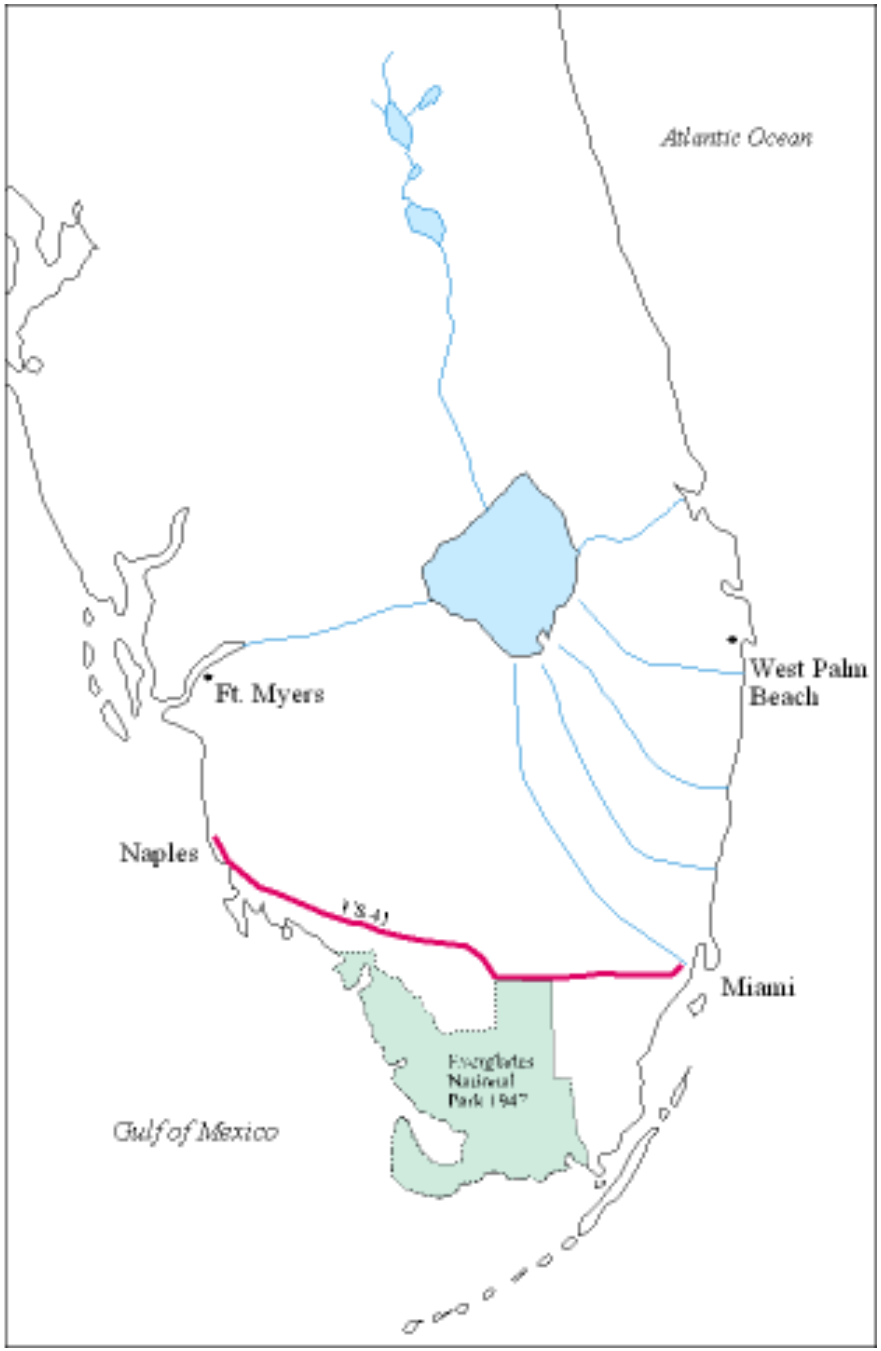
Atlantic Ocean
West Palm Beach
Ft. Myers
Naples
US-41
Miami
Everglades National Park 1947
Gulf of Mexico

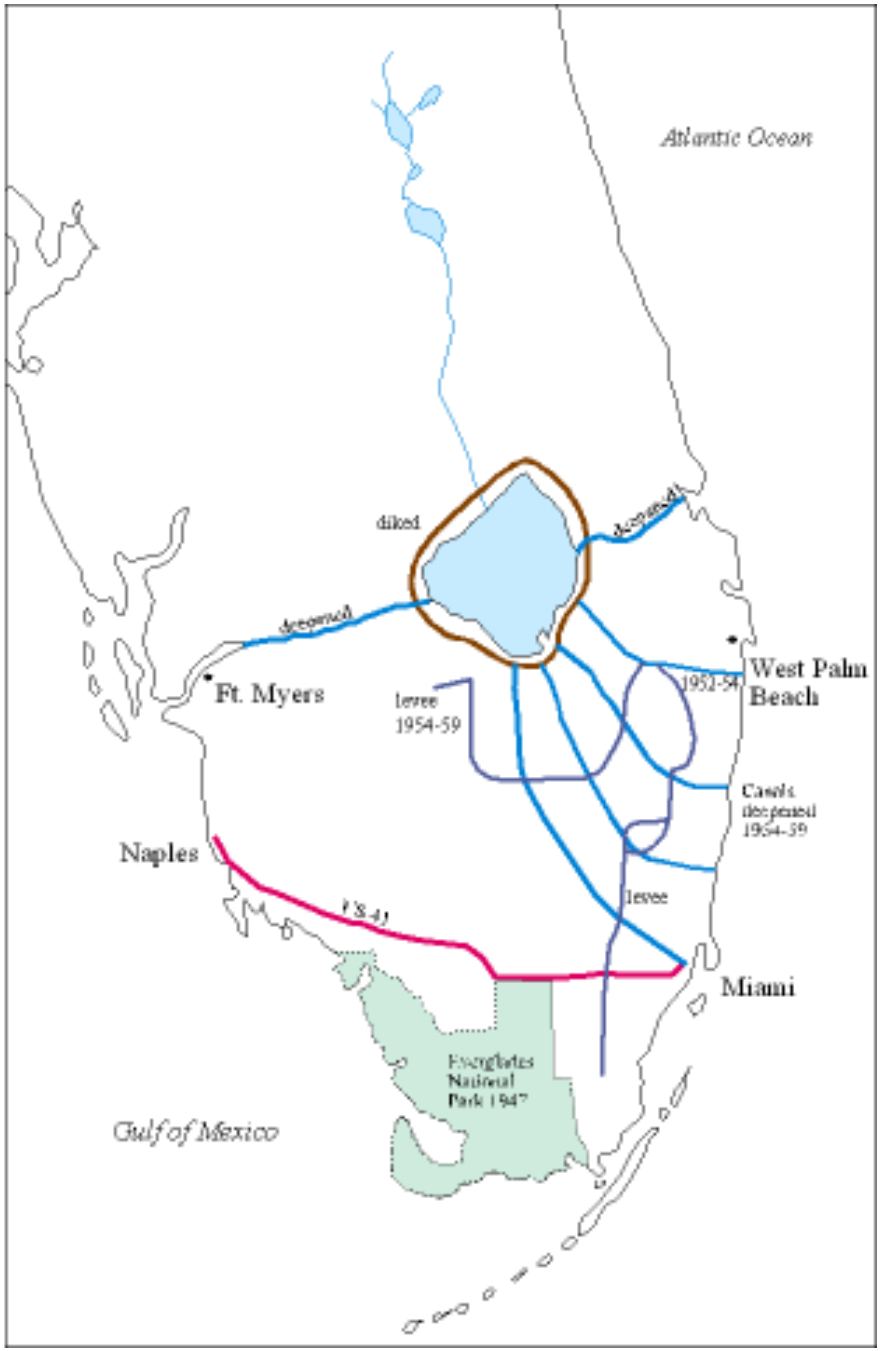
Atlantic Ocean
diked
Ft. Myers
levee
1954-59
1952-54
West Palm
Beach
Canals
deepened
1954-59
Naples
levee
Miami
Everglades
National
Park 1947
Gulf of Mexico

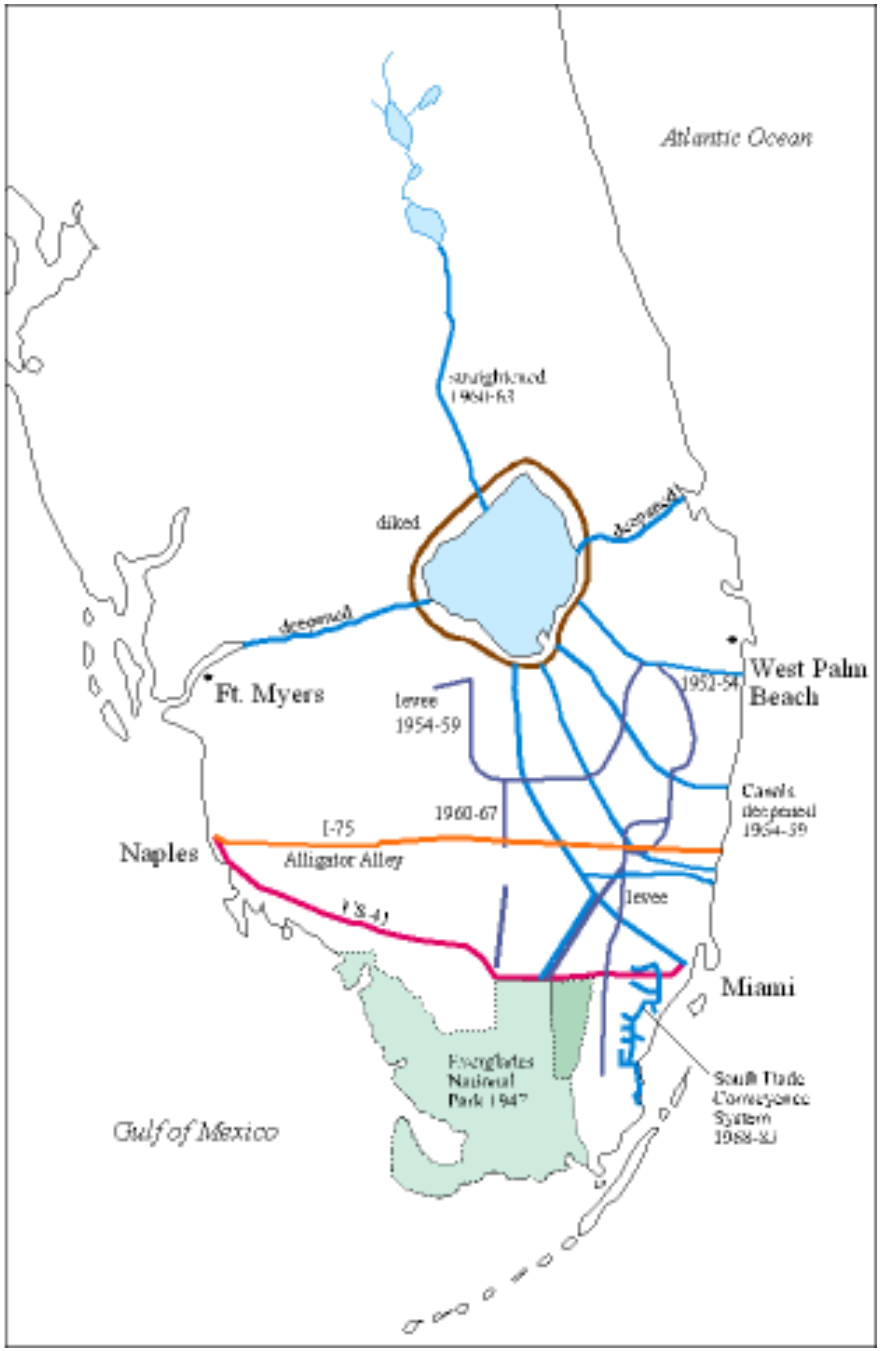
Atlantic Ocean
straightened
1961-63
diked
deepened
deepened
Ft. Myers
levee
1954-59
1952-54
West Palm
Beach
Canals
deepened
1954-59
1960-67
I-75
Naples
Alligator Alley
levee
Miami
Everglades
National
Park 1947
South Dade
Conveyance
System
1988-83
Gulf of Mexico

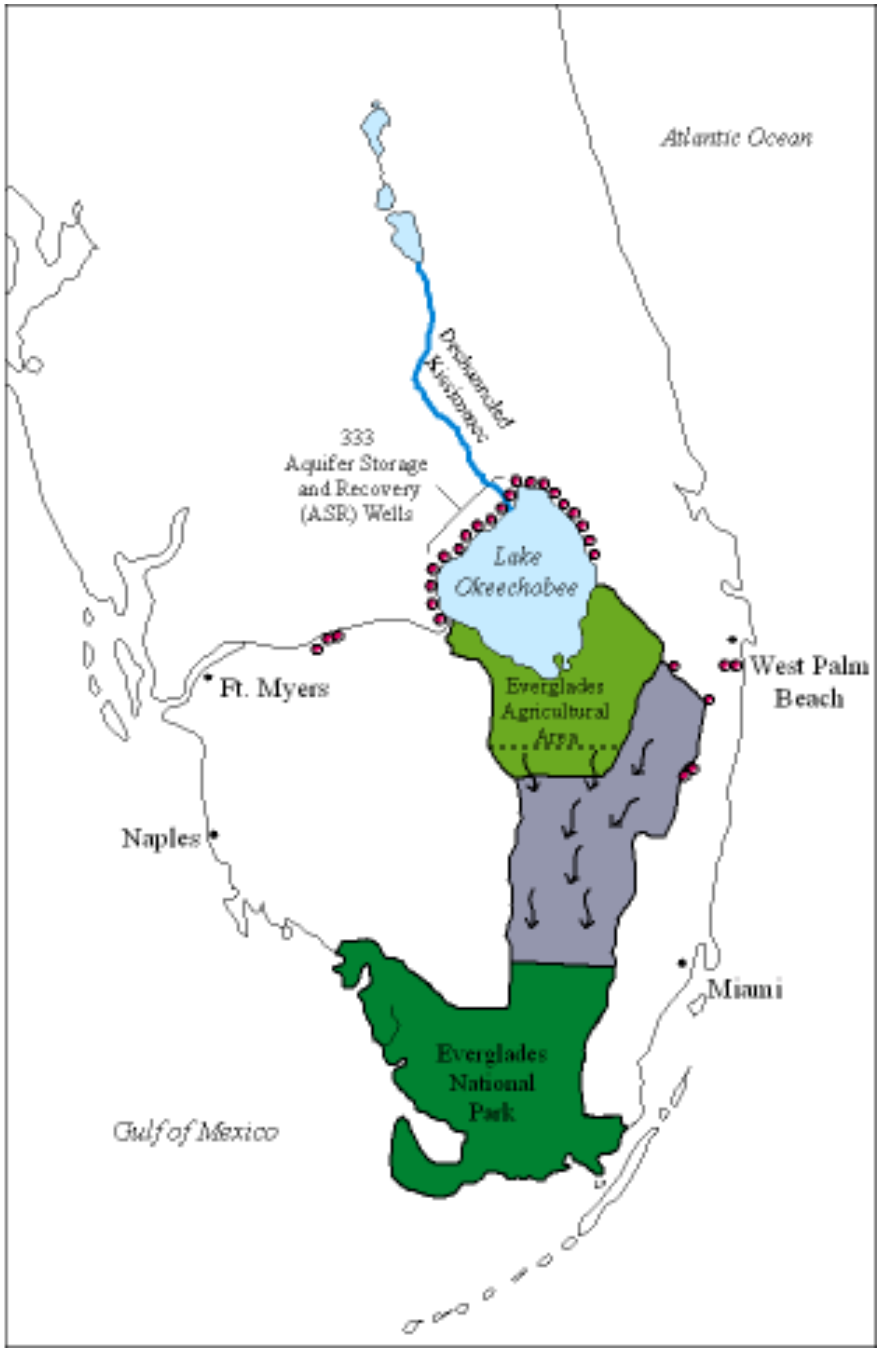
Atlantic Ocean
Dechannelized Kissimmee
333
Aquifer Storage
and Recovery
(ASR) Wells
Lake
Okeechobee
Everglades
Agricultural
Area
Ft. Myers
West Palm
Beach
Naples
Miami
Everglades
National
Park
Gulf of Mexico